









JOCK RIVER WATERSHED MANAGEMENT PLAN




MAP 8

RECOMMENDATIONS

LEGEND

-  WATERCOURSE
-  WATERSHED BOUNDARY
-  TOWNSHIP BOUNDARY
-  HYDRO LINE
-  RAIL LINE
-  ABANDONED RAIL LINE
-  PRIMARY ROADS
-  REACH BOUNDARY

RECOMMENDATIONS SPECIFIC TO REACH 4:

-  INSTALL IDENTIFICATION & INTERPRETIVE SIGNS
-  DECIDE ON FUTURE OF ASHTON DAM
-  PREPARE FLOOD RISK MAPPING

ALL OTHERS (PLEASE SEE MAP 5 FOR WATERSHED-WIDE SPECIFIC RECOMMENDATIONS)

