









JOCK RIVER WATERSHED MANAGEMENT PLAN





MAP 7

RECOMMENDATIONS

LEGEND

-  WATERCOURSE
-  WATERSHED BOUNDARY
-  TOWNSHIP BOUNDARY
-  HYDRO LINE
-  RAIL LINE
-  ABANDONED RAIL LINE
-  PRIMARY ROADS
-  REACH BOUNDARY

RECOMMENDATIONS SPECIFIC TO REACH 3:

-  IMPROVE RIPARIAN VEGETATION
-  PREPARE FLOOD RISK MAPPING
-  INSTALL IDENTIFICATION & INTERPRETIVE SIGNS
-  DETERMINE LAND OWNERSHIP ALONG CORRIDOR

ALL OTHERS (PLEASE SEE MAP 5 FOR WATERSHED-WIDE RECOMMENDATIONS)

