
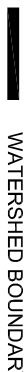
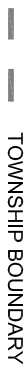
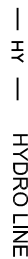
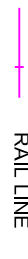
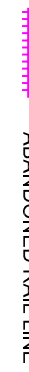
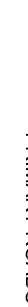



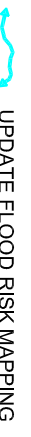

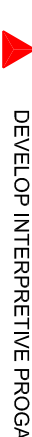
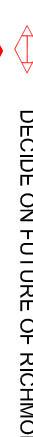
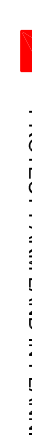


# JOCK RIVER WATERSHED MANAGEMENT PLAN

## MAP 6 RECOMMENDATIONS

- LEGEND**
-  WATERCOURSE
  -  WATERSHED BOUNDARY
  -  TOWNSHIP BOUNDARY
  -  HYDRO LINE
  -  RAIL LINE
  -  ABANDONED RAIL LINE
  -  PRIMARY ROADS
  -  REACH BOUNDARY

- RECOMMENDATIONS SPECIFIC TO REACH 2:**
-  INITIATE SUBWATERSHED PLAN FOR FLOWING CREEK
  -  IMPROVE RIPARIAN VEGETATION
  -  UPDATE FLOOD RISK MAPPING
  -  INSTALL IDENTIFICATION & INTERPRETIVE SIGNS
  -  DEVELOP INTERPRETIVE PROGRAM
  -  DECIDE ON FUTURE OF RICHMOND WEIR
  -  PROTECT FARM LAND IN PLANNING DOCUMENTS
- ALL OTHERS (PLEASE SEE MAP 5 FOR WATERSHED-WIDE RECOMMENDATIONS)

