

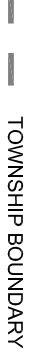


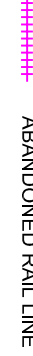
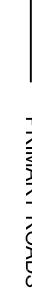



# JOCK RIVER WATERSHED MANAGEMENT PLAN

## MAP 3 REACHES

- LEGEND**
-  WATERCOURSE
  -  WATERSHED BOUNDARY
  -  TOWNSHIP BOUNDARY
  -  HYDRO LINE
  -  RAIL LINE
  -  ABANDONED RAIL LINE
  -  PRIMARY ROADS
  -  REACH BOUNDARY

