
















### Legend

- |   |                                    |   |                       |
|---|------------------------------------|---|-----------------------|
|  | Bench / picnic tables              |  | Permanent stream      |
|  | Building                           |  | Permanent open water  |
|  | Kiosk                              |  | Wetland               |
|  | Lookout                            |  | Forested              |
|  | Parking                            |  | Naturalized shoreline |
|  | Railway                            |  | Property boundary     |
|  | Primary road                       |   |                       |
|  | Secondary road                     |   |                       |
|  | Sandi Slater Memorial Trail (5 km) |   |                       |

